

Name _____

Latin America Mini Scavenger Hunt



Country Name: _____

Land Area: _____ square miles

Population: _____ Life Expectancy: _____ years

Birth rate: _____/1,000 Death rate: _____/1000

Current Challenges/Issues: (environmental or human) _____

Capital City: _____ Other Major Cities: _____

Population Distribution: _____

Language: _____

Natural Resources: _____

Leader's title and name: _____

Type of Government: _____ Type of Economy: _____

Treaties/Trade Agreements: _____

Physical Geographical Features:

Native People: _____

Major Religions: _____

Important Crops: _____

Exports: _____

Imports: _____

Flag colors: _____

Highest Point: _____

Literacy Rate: _____

Sports: _____

Traditional Foods: _____

Currency (money): _____

Major Rivers/Bodies of Water: _____

Native Animals/Fish/Reptiles: _____

- As an exceed option, you may gather data on birth/death rates from 5 of your peers and create a bar graph showing birth and death rates in the selected countries. (See book page 64 for an example.)
- If you finish this section, as an exceed option you may create a wordle, tagxedo, or brochure to share your information with others.

Remember while searching to use reputable sites. Some reliable sites include:

<https://kids.nationalgeographic.com/world/>

<https://www.infoplease.com/countries>[Travel.nationalgeographic.com](https://www.nationalgeographic.com)

<http://worldfacts.us/>

<http://www.sciencekids.co.nz/sciencefacts/countries.html>










































www.worldatlas.com

<http://www.unicef.org/infobycountry/>

<https://www.cia.gov/library/publications/resources/the-world-factbook/docs/profileguide.html>

Name _____

Latin American Countries & Territories

- | | |
|---|--|
|  Antigua & Barbuda |  Guyana |
|  Argentina |  Haiti |
|  Aruba |  Honduras |
|  Bahamas |  Jamaica |
|  Barbados |  Martinique |
|  Belize |  Mexico |
|  Bolivia |  Nicaragua |
|  Brazil |  Panama |
|  Cayman Island |  Paraguay |
|  Chile |  Peru |
|  Colombia |  Puerto Rico (US) |
|  Costa Rica |  St. Kitts & Nevis |
|  Cuba |  St. Lucia |
|  Dominica |  St. Vincent & the Grenadines |
|  Dominican Republic |  Suriname |
|  Ecuador & Galapagos Islands |  Trinidad & Tobago |
|  El Salvador |  Turks & Caicos Islands |
|  French Guiana |  Uruguay |
|  Grenada |  Venezuela |
|  Guadeloupe |  Virgin Islands (British) |
|  Guatemala | |